

The Lake District: The Central Fells

The Central Fells area of the Lake District is enclosed by Keswick to the North, Derwent Water and Borrowdale to the West, The Langdale Valley to the South and Thirlmere, Grasmere and Ambleside to the East.

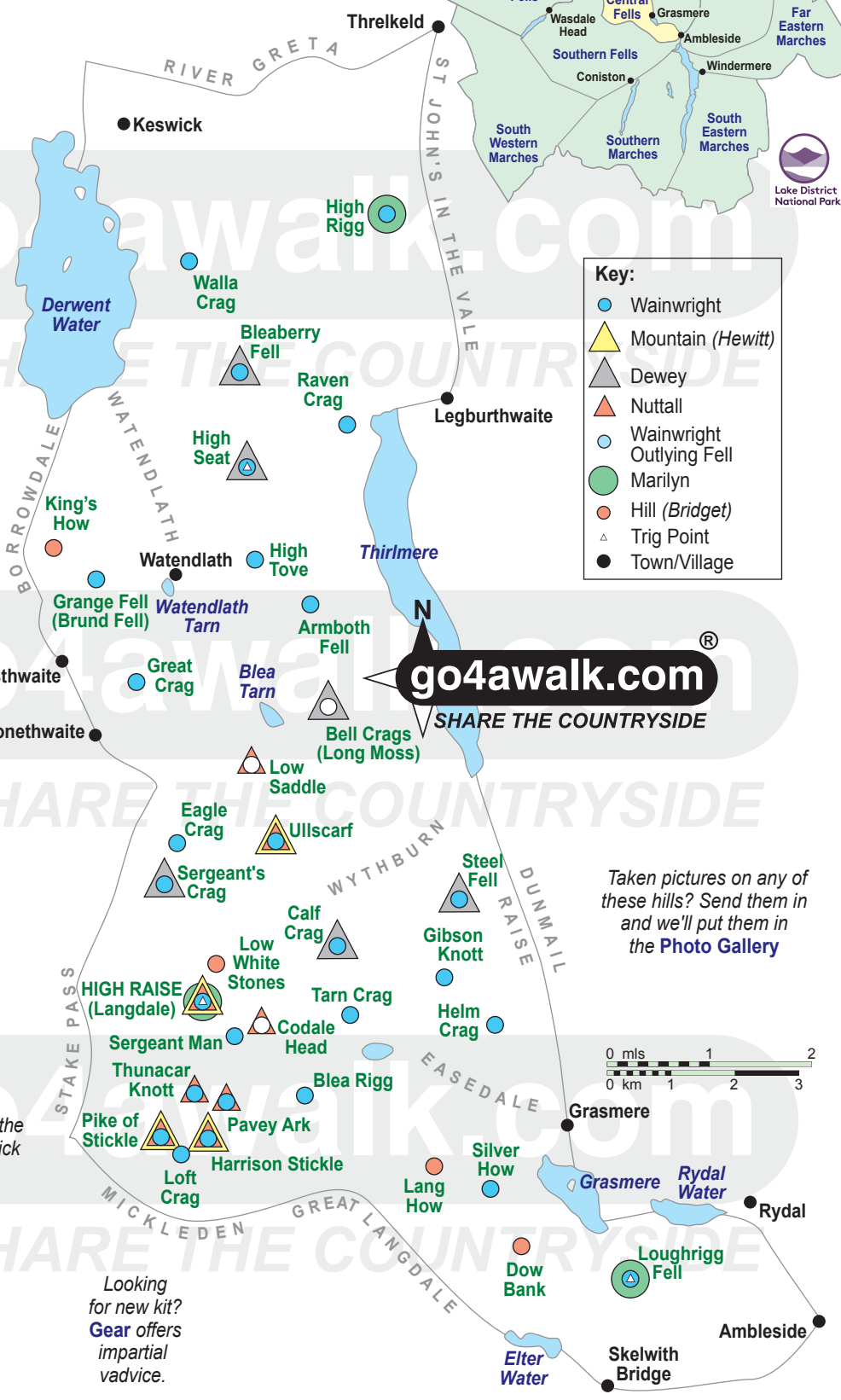
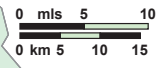
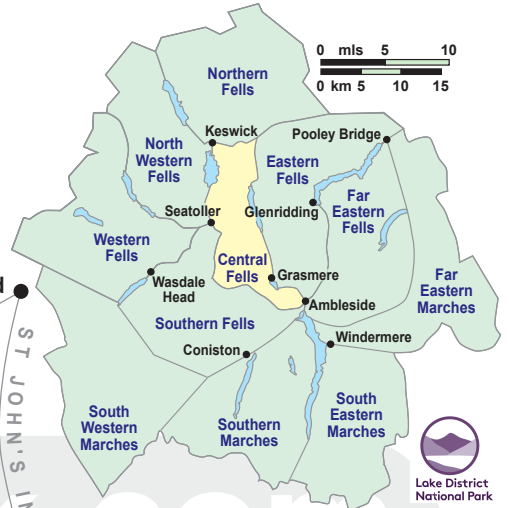
There are 34 'tops', the highest point is **HIGH RAISE (LANGDALE)** and the area includes:

- 27 Wainwrights
- 4 Mountains (*Hewitts*)
- 6 Deweys
- 9 Nuttalls
- 0 Wainwright Outlying Fells
- 3 Marilyns
- 4 Bridgets &
- 3 Trig Points

When you have climbed (or 'bagged') each top, log on to go4awalk.com/peak-bagging and tick it's symbol to record the date, weather conditions, route taken and any other comments you may have to remind of your day in the hills.

For a definition of what constitutes a Wainwright, Wainwright Outlying Fell, Mountain (*Hewitt*), Nuttall, Dewey, Marilyn and/or Bridget - visit www.go4awalk.com and select 'Peaks & Mountains'.

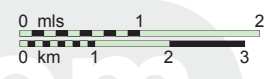
To find a walk* use the www.go4awalk.com Walk Search facility.



Key:

- Wainwright
- ▲ Mountain (*Hewitt*)
- ▲ Dewey
- ▲ Nuttall
- Wainwright Outlying Fell
- Marilyn
- Hill (*Bridget*)
- △ Trig Point
- Town/Village

Taken pictures on any of these hills? Send them in and we'll put them in the [Photo Gallery](#)



This map and mountain list is just one of the superb fell bagging maps and mountain tick lists available from go4awalk.com.

Other areas available now include:

- The Lake District
- Snowdonia
- The Yorkshire Dales
- The Peak District
- Dartmoor
- Shropshire
- The Pennines &
- Scotland

Looking for new kit?
Gear offers impartial advice.

*where available

The information given in this document has been provided in good faith. It is intended only as a general guide. We advise you to verify the accuracy of information before relying on it. It is the responsibility of individuals to approach outdoor activities such as the one described on this page with caution. The activity described can be strenuous & individuals should ensure they are fit enough before embarking upon it. If in doubt, seek medical advice. Appropriate equipment & maps should always be carried, along with suitable clothing & footwear. Always follow the Countryside Code. More information about the Countryside Code, clothing, equipment & how to use it can be found on the go4awalk.com website. This document may be downloaded from the go4awalk.com web site & printed for personal use only except under licence from TMDH Limited. Nothing may be added, deleted or amended in any way. In any event, this document & the information contained within it is & remains the sole property of TMDH Limited & is protected under Copyright © TMDH Limited 2021. All rights reserved. go4awalk.com is a registered trade mark of TMDH Limited. Landranger® is a registered trade mark & Outdoor Leisure™ & Explorer™ are trade marks of Ordnance Survey, the national mapping agency of Great Britain. © Crown Copyright 2000. All rights reserved.