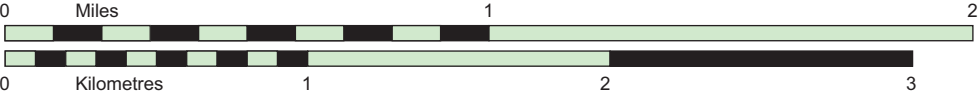


dg102 White Loch of Myrton from Back Bay

Back Bay is of the A747
Port William to Sorbie Road

Taken pictures on this walk? Send them in and we'll put them in the **Photo Gallery**



The walk shown is for guidance only and should not be attempted without suitable maps.

Details	
Distance:	15km (9½ miles)
Total Ascent:	254m (834ft)
Time:	4½ hrs Grade: 4
Maps:	OS Landranger® 83 or OS Explorer Map™ 311
Start/Finish:	Back Bay Car Park, Monreith Dumfries & Galloway, Scotland
Grid Ref:	NX365395
Sat Nav:	N54.7234 W4.5400

With thanks to Robert Price & Davey Morton
Fairly level walk to an ancient stone circle

➊ Go N from the car park back along the road to reach the Gavin Maxwell Memorial. Leave the road and go left on a clear signed path to reach A747 at Clarksburn Bridge. Go NW (left) and follow the road into Monreith. Just before the A747 bends sharp left go N on a minor road. Pass to the left of Monreith Village Hall before continuing N on a hedged track to reach a crossing track. (3¼ km)

➋ Go W (left) to cross Monreith Burn and then immediately N through several gates (we've had reports that these are sometimes locked - so you might have to climb over them). When the track disappears in a field bear NW (half-left) across the field, passing to the right of a fenced off area to reach a gate. Go N through the gate to reach a crossing track. (1km)

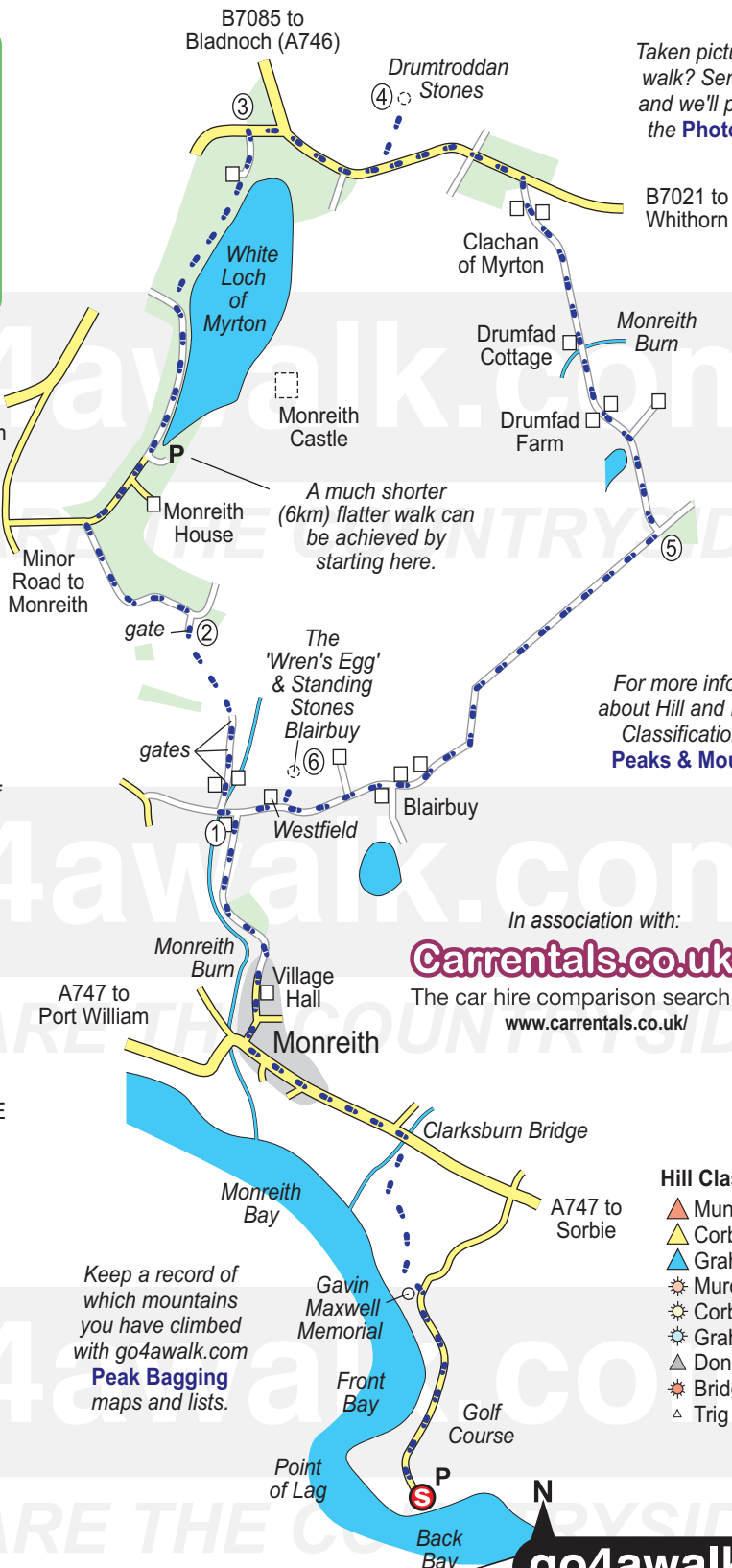
➌ Go W (left) and follow the track as it bears NW and N to a forest road. Go NE (right) and follow the road past Monreith House and a small car park to reach White Loch of Myrton. Follow the track along the W shore until the track bears NW away from the loch. Continue NNE through the woods to reach a private house (holiday cottage) with a drive. Follow the drive N to reach a road (B7021). (2km)

➍ Go E (right) on the road to a junction. Go SE (right) for 300m and then N (left) through the gate to reach the Drumtroddan Stones. (¾ km)

➎ Go back to the road and continue NE (left) for a further 350m before going SSE on a track signed 'Clachan of Myrton'. Follow the track SSE past cottages and a farm to reach a T-junction. (2¼ km)

➏ Go SW (right) and follow the track through Blairbuy. Just before a house ('Westfield') go N (right) over a signed stile to visit The 'Wren's Egg' & Standing Stones Blairbuy. (2km)

➐ Return to the road and continue W (right) to reach your outward route. Go S and retrace your steps back to the start. (3¾ km)



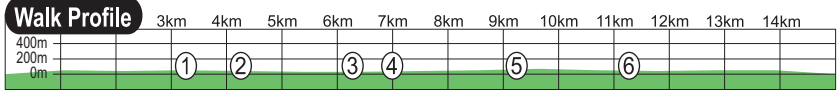
A much shorter (6km) flatter walk can be achieved by starting here.

For more information about Hill and Mountain Classifications see **Peaks & Mountains**

In association with:
Carrentals.co.uk
The car hire comparison search engine
www.carrentals.co.uk/

- Hill Classifications:**
- ▲ Munro (mtn)
 - ▲ Corbett (mtn)
 - ▲ Graham (mtn)
 - ☼ Murdo (mtn)
 - ☼ Corbett Top (mtn)
 - ☼ Graham Top (mtn)
 - ▲ Donald (mtn)
 - ☼ Bridget (hill)
 - △ Trig Point

Keep a record of which mountains you have climbed with go4awalk.com Peak Bagging maps and lists.



go4awalk.com
SHARE THE COUNTRYSIDE

Printable Route Maps, GPS Waypoints, Competitions, Places to Stay, Discussion Boards, Gear Tests, Photograph Gallery & much, much more...

The information given in this document has been provided in good faith. It is intended only as a general guide. We advise you to verify the accuracy of information before relying on it. It is the responsibility of individuals to approach outdoor activities such as the one described on this page with caution. The activity described can be strenuous & individuals should ensure they are fit enough before embarking upon it. If in doubt, seek medical advice. Appropriate equipment & maps should always be carried, along with suitable clothing & footwear. Always follow the Countryside Code. More information about the Countryside Code, clothing, equipment & how to use it can be found on the go4awalk.com website. This document may be downloaded from the carrentals.co.uk web site & printed for personal use only except under TMDH Limited licence number: TPC01006. Nothing may be added, deleted or amended in any way. In any event, this document & the information contained within it is & remains the sole property of TMDH Limited & is protected under Copyright © TMDH Limited 2017. All rights reserved. go4awalk.com is a registered trade mark of TMDH Limited. Landranger® is a registered trade mark & Outdoor Leisure™ & Explorer™ are trade marks of Ordnance Survey, the national mapping agency of Great Britain. © Crown Copyright 2000. All rights reserved.